






CONSULTANT

AECOM Limited
3rd Floor Portwall Place
Portwall Lane
Bristol, B51 6NA
T: +44 1173150548
www.aecom.com

KEY

-  ORDER LIMITS.
-  EXISTING PUBLIC RIGHT OF WAY.
-  PROPOSED PERMISSIVE PATH.
-  EXISTING WOODLAND AND TREE GROUPS.
-  RIVER TER.

NOTES

1. Do not scale from this drawing.
2. Drawing to be read in conjunction with Sheets B-G.
3. Drawing to be read and printed in colour.

ISSUE PURPOSE

Regulation 5(2)(o) - Infrastructure Planning (Applications: Prescribed Forms and Procedures) Regulations 2009

PINS REFERENCE NUMBER

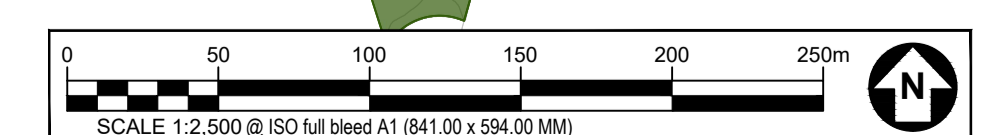
EN010118/APP/7.14

FIGURE TITLE

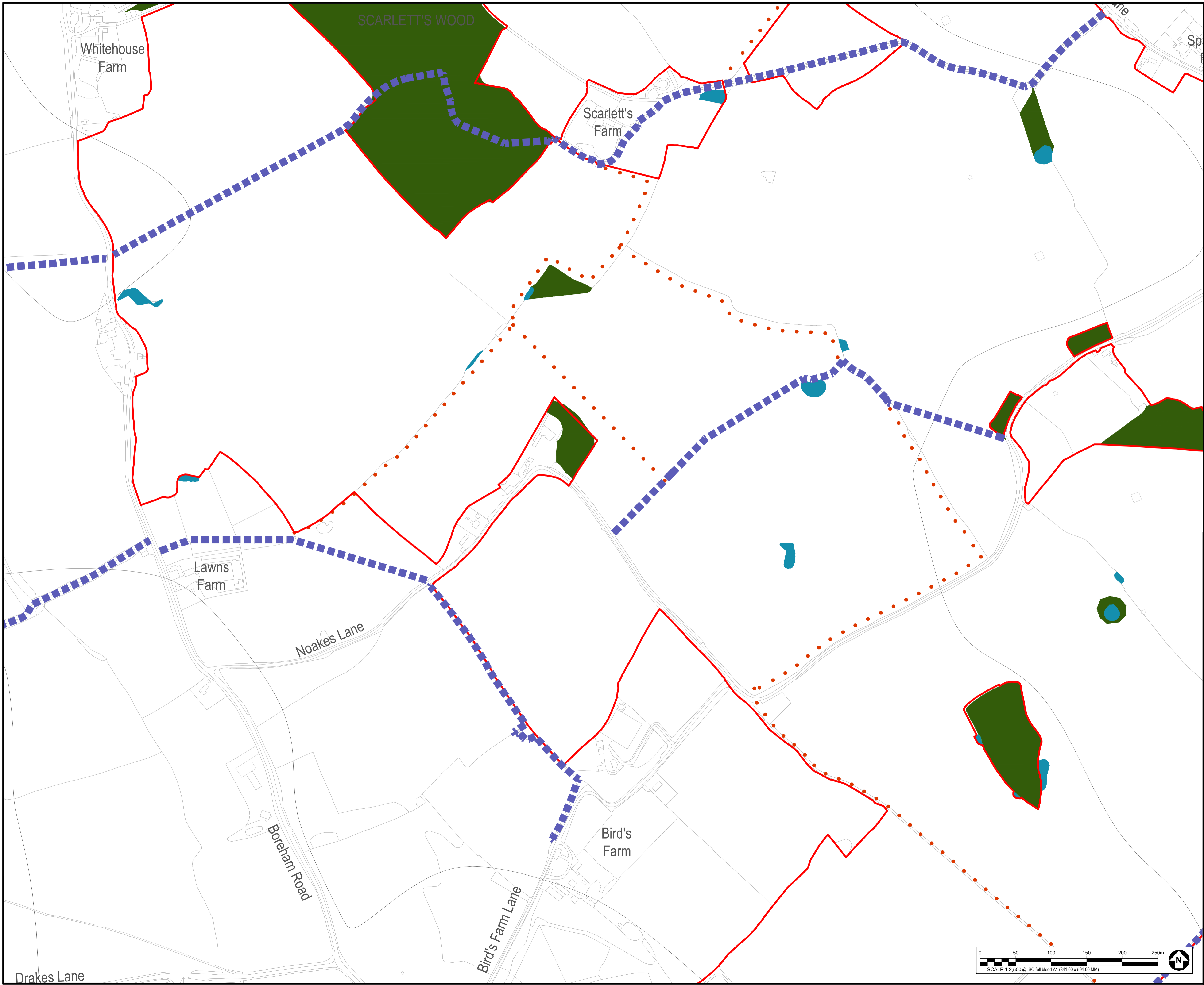
Permissive Paths Plan - Sheet A (Rev A)

FIGURE NUMBER

7.14(a)



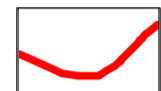





This drawing has been prepared for the use of AECOM's client. It may not be used, modified, reproduced or relied upon by third parties, without the express written consent of AECOM. AECOM accepts no responsibility, and denies any liability whatsoever, to any party that uses or relies on this drawing without AECOM's express written consent. Do not scale this drawing. All measurements must be obtained from the stated dimensions.



CONSULTANT

AECOM Limited
3rd Floor Portwall Place
Portwall Lane
Bristol, B51 6NA
T: +44 1173150548
www.aecom.com

KEY

-  ORDER LIMITS.
-  EXISTING PUBLIC RIGHT OF WAY.
-  PROPOSED PERMISSIVE PATH.
-  EXISTING WOODLAND AND TREE GROUPS.
-  RIVER TER.
-  EXISTING PONDS.

NOTES

1. Do not scale from this drawing.
2. Drawing to be read in conjunction with Sheet G.
3. Drawing to be read and printed in colour.

ISSUE PURPOSE

Regulation 5(2)(o) - Infrastructure Planning (Applications: Prescribed Forms and Procedures) Regulations 2009

PINS REFERENCE NUMBER

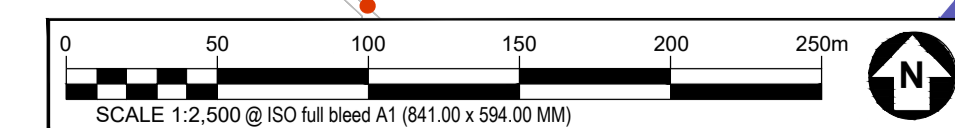
EN010118/APP/7.14

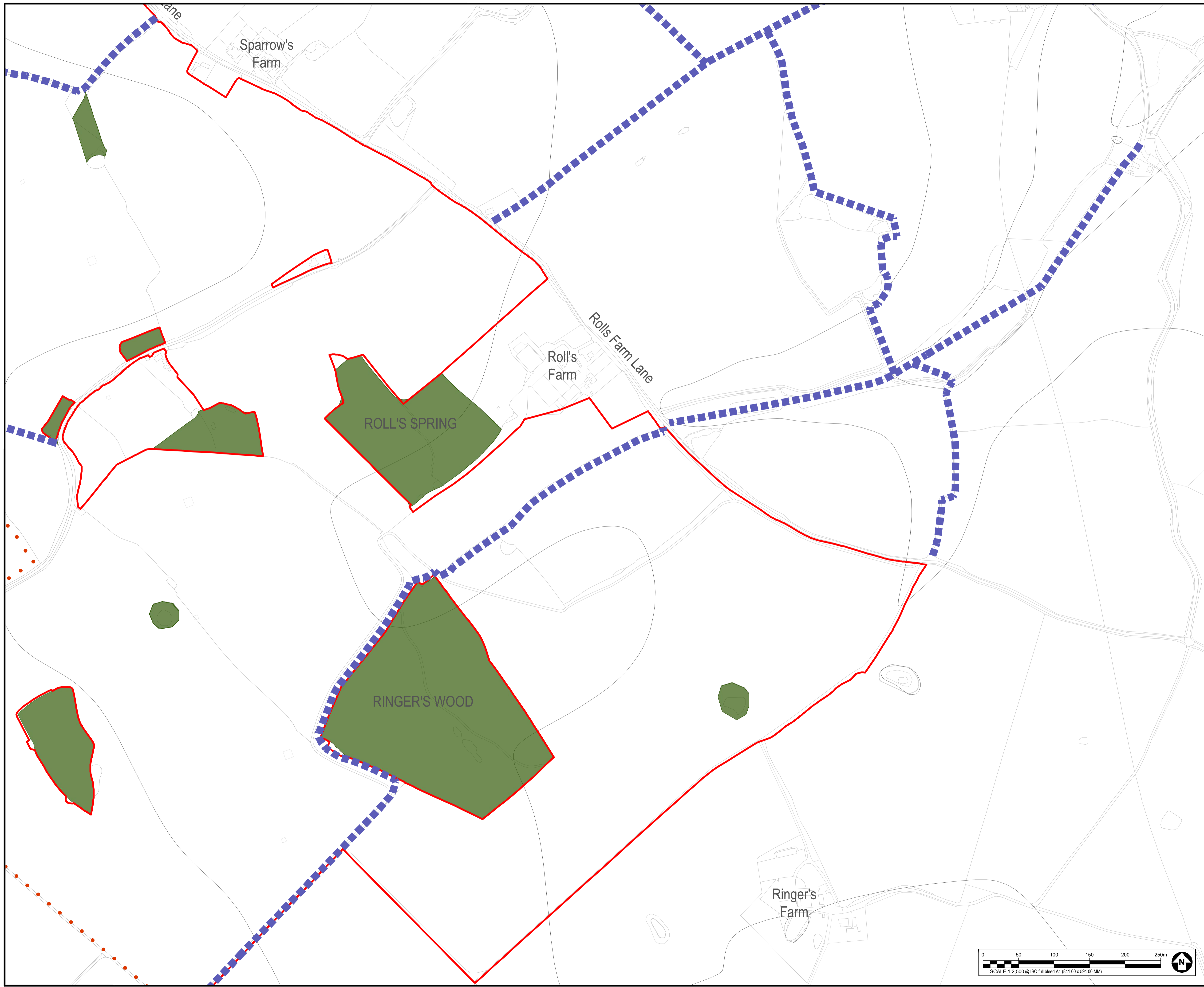
FIGURE TITLE

Permissive Paths Plan - Sheet B

FIGURE NUMBER

7.14(b)

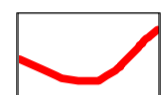








CONSULTANT

AECOM Limited
3rd Floor Portwall Place
Portwall Lane
Bristol, B51 6NA
T: +44 1173150548
www.aecom.com

KEY

-  ORDER LIMITS.
-  EXISTING PUBLIC RIGHT OF WAY.
-  PROPOSED PERMISSIVE PATH.
-  EXISTING WOODLAND AND TREE GROUPS.
-  RIVER TER.

NOTES

1. Do not scale from this drawing.
2. Drawing to be read in conjunction with Sheets A-B,D-G.
3. Drawing to be read and printed in colour.

ISSUE PURPOSE

Regulation 5(2)(o) - Infrastructure Planning (Applications: Prescribed Forms and Procedures) Regulations 2009

PINS REFERENCE NUMBER

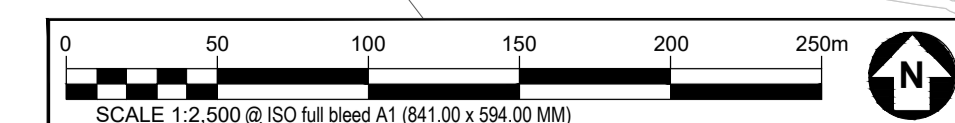
EN010118/APP/7.14

FIGURE TITLE

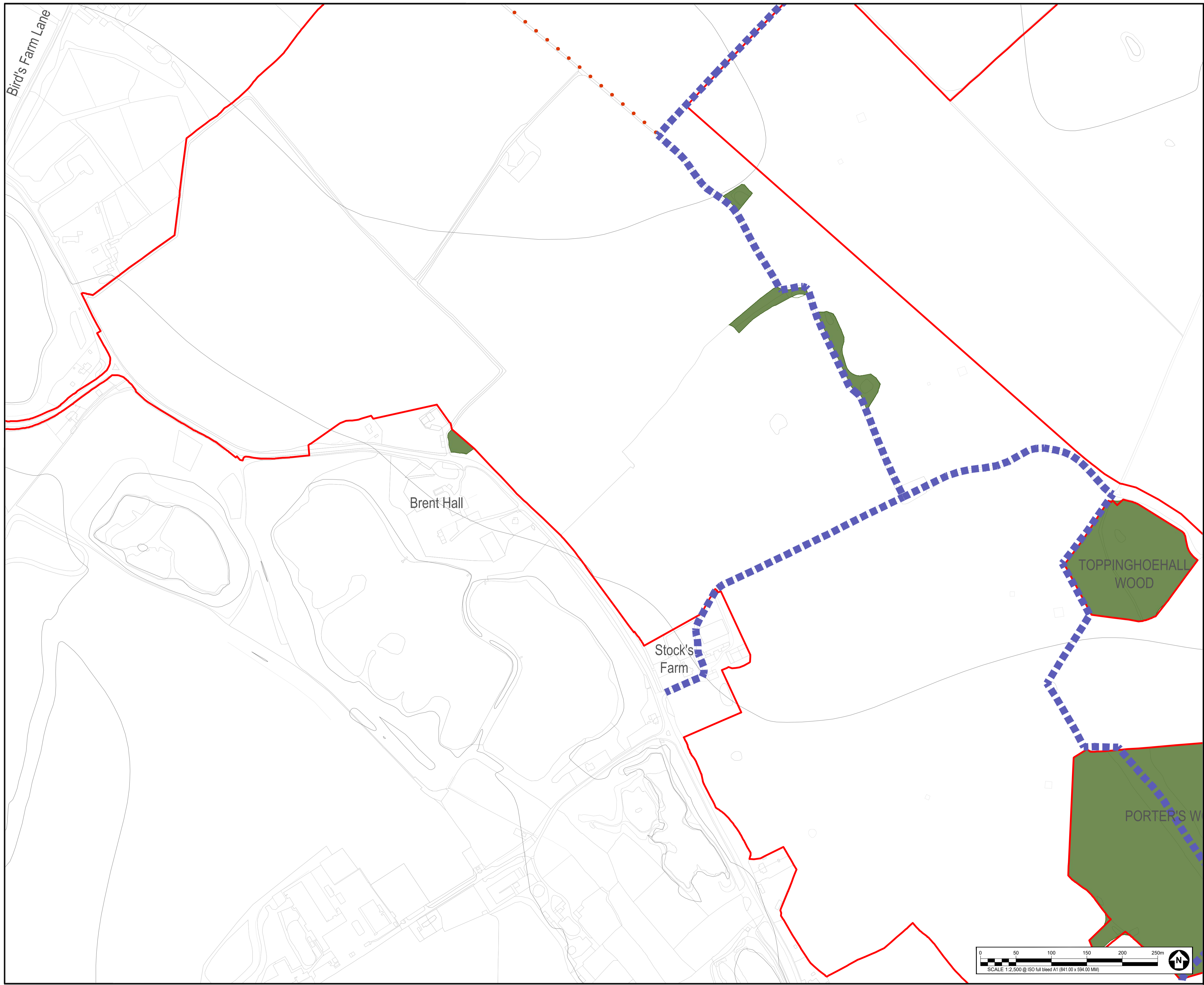
Permissive Paths Plan - Sheet C

FIGURE NUMBER

7.14(c)



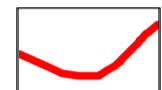



This drawing has been prepared for the use of AECOM's client. It may not be used, modified, reproduced or distributed by third parties, except as agreed by AECOM or as required by law. AECOM accepts no responsibility, and denies any liability whatsoever, to any party that uses or relies on this drawing without AECOM's express written consent. Do not scale this drawing. All measurements must be obtained from the stated dimensions.



CONSULTANT

AECOM Limited
3rd Floor Portwall Place
Portwall Lane
Bristol, B51 6NA
T: +44 1173150548
www.aecom.com

KEY

-  ORDER LIMITS.
-  EXISTING PUBLIC RIGHT OF WAY.
-  PROPOSED PERMISSIVE PATH.
-  EXISTING WOODLAND AND TREE GROUPS.
-  RIVER TER.

NOTES

1. Do not scale from this drawing.
2. Drawing to be read in conjunction with Sheets A-C, E-G.
3. Drawing to be read and printed in colour.

ISSUE PURPOSE

Regulation 5(2)(o) - Infrastructure Planning (Applications: Prescribed Forms and Procedures) Regulations 2009

PINS REFERENCE NUMBER

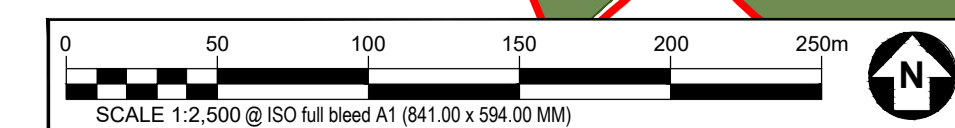
EN010118/APP/7.14

FIGURE TITLE

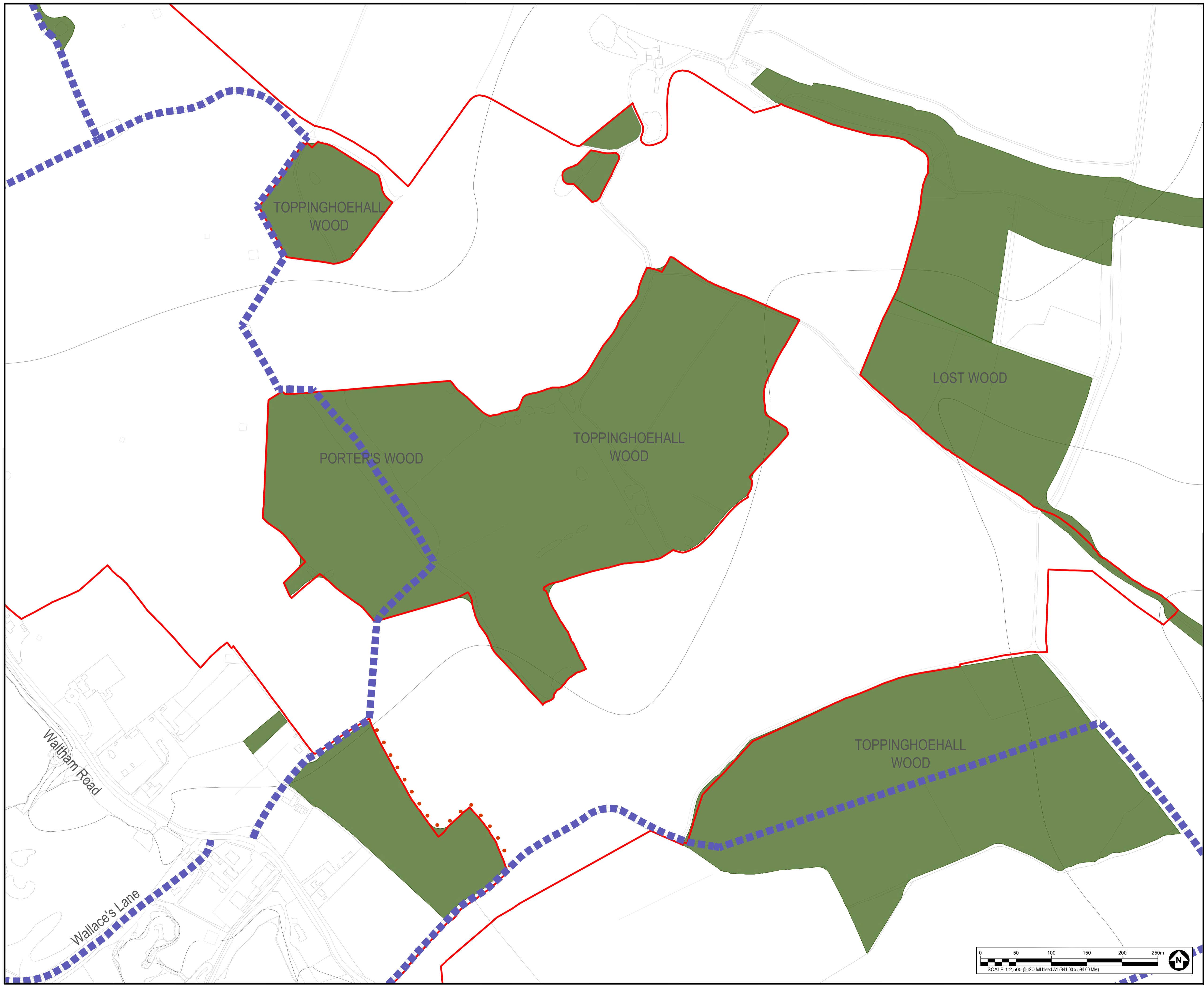
Permissive Paths Plan - Sheet D

FIGURE NUMBER

7.14(d)



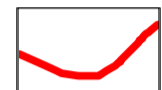




This drawing has been prepared for the use of AECOM's client. It may not be used, modified, reproduced or relied upon by third parties, except as agreed by AECOM or as required by law. AECOM accepts no responsibility, and denies any liability whatsoever, to any party that uses or relies on this drawing without AECOM's express written consent. Do not scale this drawing. All measurements must be obtained from the digital dimensions.



CONSULTANT

AECOM Limited
3rd Floor Portwall Place
Portwall Lane
Bristol, B51 6NA
T: +44 1173150548
www.aecom.com

KEY

-  ORDER LIMITS.
-  EXISTING PUBLIC RIGHT OF WAY.
-  PROPOSED PERMISSIVE PATH.
-  EXISTING WOODLAND AND TREE GROUPS.
-  RIVER TER.

NOTES

1. Do not scale from this drawing.
2. Drawing to be read in conjunction with Sheets A-D, F-G.
3. Drawing to be read and printed in colour.

ISSUE PURPOSE

Regulation 5(2)(o) - Infrastructure Planning (Applications: Prescribed Forms and Procedures) Regulations 2009

PINS REFERENCE NUMBER

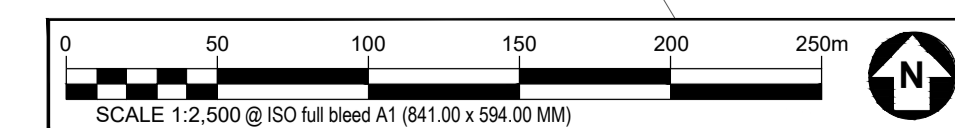
EN010118/APP/7.14

FIGURE TITLE

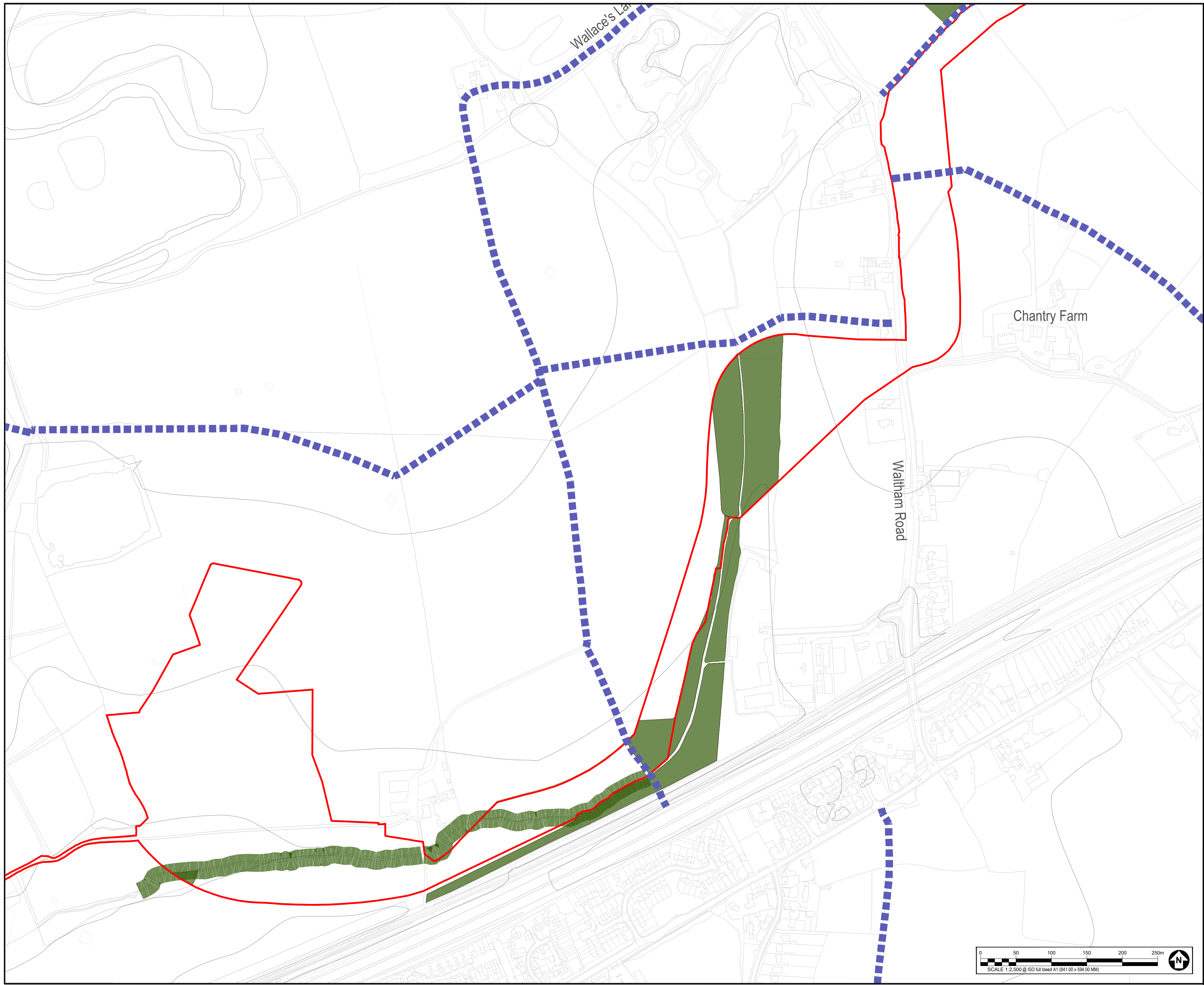
Permissive Paths Plan - Sheet E

FIGURE NUMBER

7.14(e)



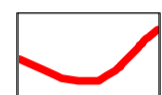
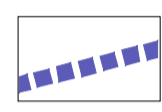
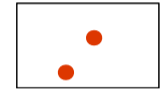


This drawing has been prepared for the use of AECOM's client. It may not be used, modified, reproduced or relied upon by third parties, except as agreed by AECOM or as required by law. AECOM accepts no responsibility, and denies any liability whatsoever, to any party that uses or relies on this drawing without AECOM's express written consent. Do not scale this drawing. All measurements must be obtained from the digital dimensions.



CONSULTANT

AECOM Limited
3rd Floor Portwall Place
Portwall Lane
Bristol, B51 6NA
T: +44 1173150548
www.aecom.com

KEY

-  ORDER LIMITS.
-  EXISTING PUBLIC RIGHT OF WAY.
-  PROPOSED PERMISSIVE PATH.
-  EXISTING WOODLAND AND TREE GROUPS.
-  RIVER TER.

NOTES

1. Do not scale from this drawing.
2. Drawing to be read in conjunction with Sheets A-E and G.
3. Drawing to be read and printed in colour.

ISSUE PURPOSE

Regulation 5(2)(o) - Infrastructure Planning (Applications: Prescribed Forms and Procedures) Regulations 2009

PINS REFERENCE NUMBER

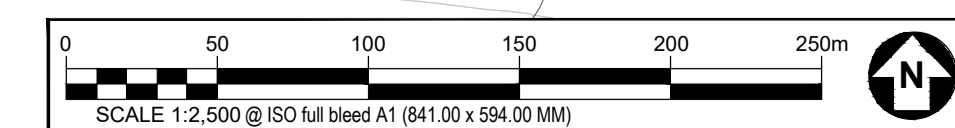
EN010118/APP/7.14

FIGURE TITLE

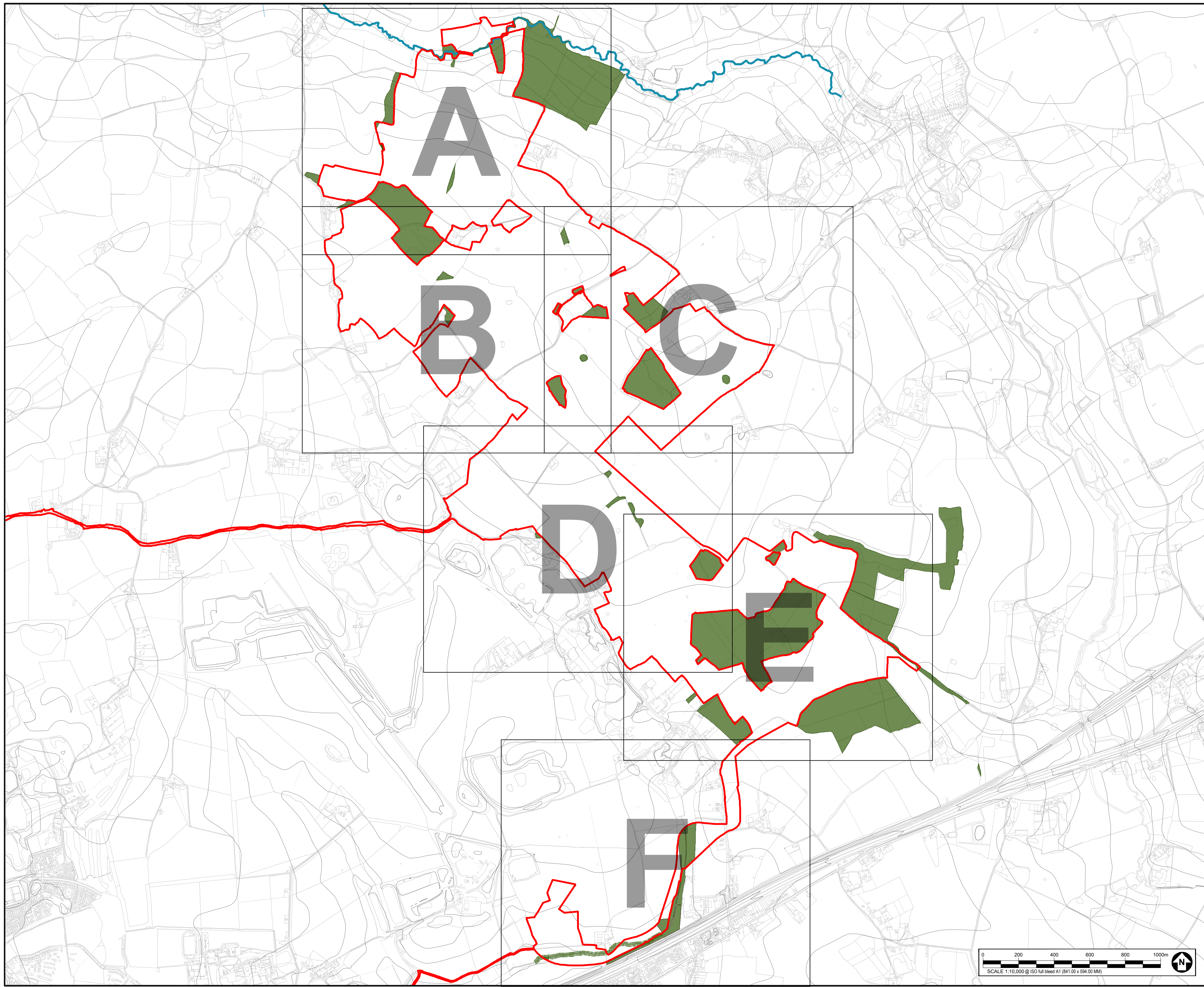
Permissive Paths Plan - Sheet F

FIGURE NUMBER

7.14(f)






This drawing has been prepared for the use of AECOM's client. It may not be used, modified, reproduced or relied upon by third parties, except as agreed by AECOM or as required by law. AECOM accepts no responsibility, and denies any liability whatsoever, to any party that uses or relies on this drawing without AECOM's express written consent. Do not scale this drawing. All measurements must be obtained from the digital dimensions.



CONSULTANT

AECOM Limited
3rd Floor Portwall Place
Portwall Lane
Bristol, B51 6NA
T: +44 1173150548
www.aecom.com

KEY

-  ORDER LIMITS.
-  EXISTING WOODLAND AND TREE GROUPS.
-  RIVER TER.

NOTES

1. Do not scale from this drawing.
2. Drawing to be read in conjunction with Sheets A-F.
3. Drawing to be read and printed in colour.

ISSUE PURPOSE

Regulation 5(2)(o) - Infrastructure Planning (Applications: Prescribed Forms and Procedures) Regulations 2009

PINS REFERENCE NUMBER

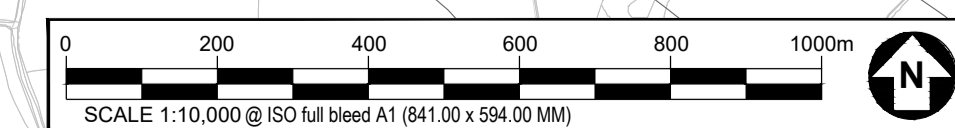
EN010118/APP/7.14

FIGURE TITLE

Permissive Paths Plan - Key Plan

FIGURE NUMBER

7.14(g)



This drawing has been prepared for the use of AECOM's client. It may not be used, modified, reproduced or relied upon by third parties, except as agreed by AECOM, or as required by law. AECOM accepts no responsibility, and denies any liability whatsoever, to any party that uses or relies on this drawing without AECOM's express written consent. Do not scale this drawing. All measurements must be obtained from the digital dimensions.